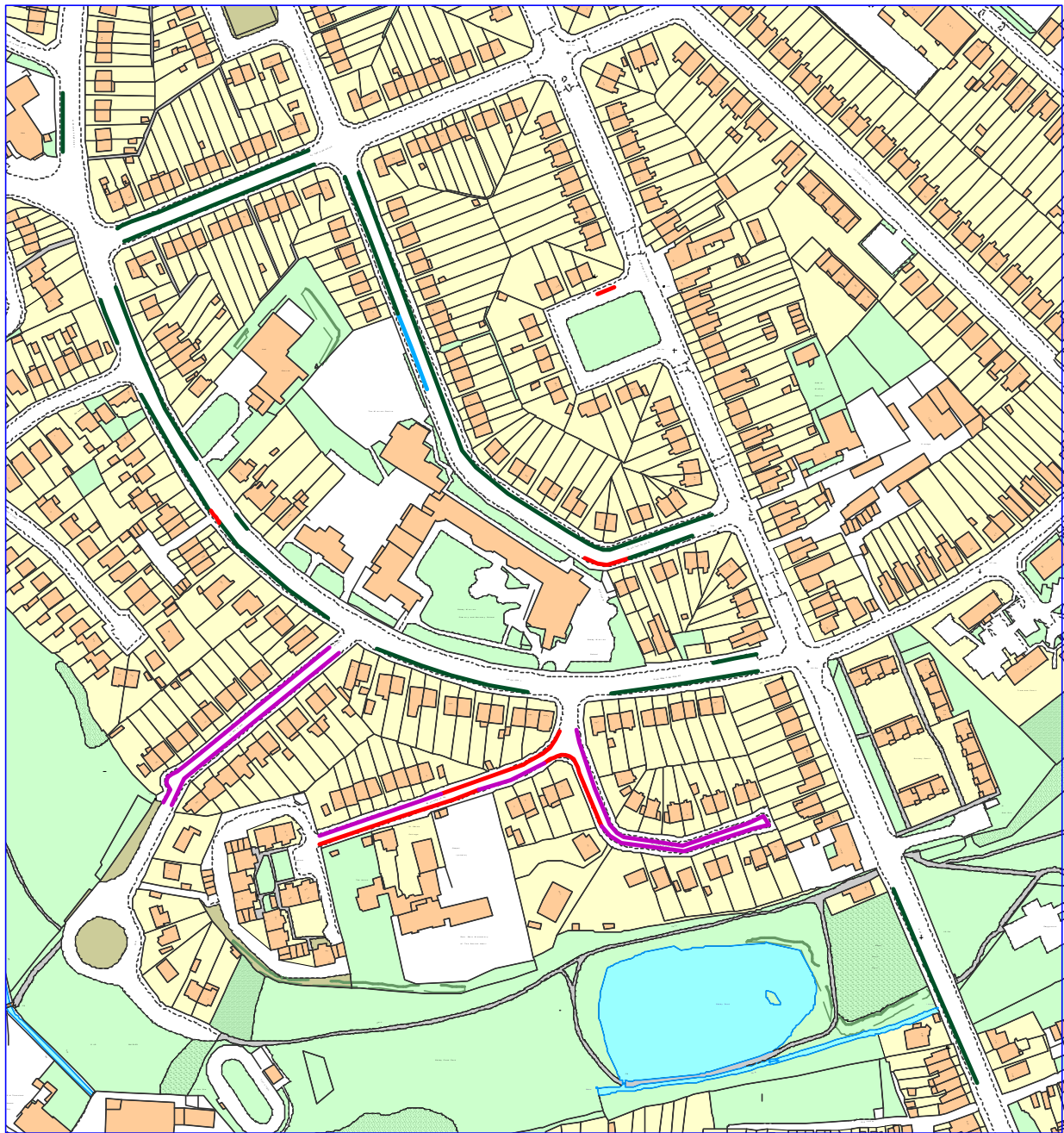




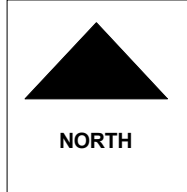


ITEM NO: 3 Appendix 1: Map showing proposed parking restrictions in the vicinity of Warren Crescent as advertised



Based on the Ordnance Survey's 2010 Map with the permission of the Controller of Her Majesty's Stationery Office, Crown Copyright Reserved
 Unauthorised reproduction infringes Crown Copyright and may lead to prosecution or civil proceedings, Southampton City Council Licence No 100019679, 2010

Key	
	Proposed additional 2 Hour Limited Waiting (except Permit Holders), 8am to 6pm, Monday to Friday, parking restrictions
	Proposed Permit Holder parking only, 8am to 6pm, Monday to Friday (signed only), parking restrictions
	Proposed 4 Hour Limited Waiting, 8am to 6pm, Monday to Friday parking restriction
	Proposed additional No Waiting at Any Time parking restrictions



Mick Bishop
 Head of Highways and Parking
 45 Castle Way
 Southampton
 SO14 2PD

Drawing Title
 Map showing proposed permit parking scheme in the area of Warren Crescent

Drawn by: Graham Muir

Date: 5/2/2010

Scale: 1:2400

Plan No: GMCWAR3